


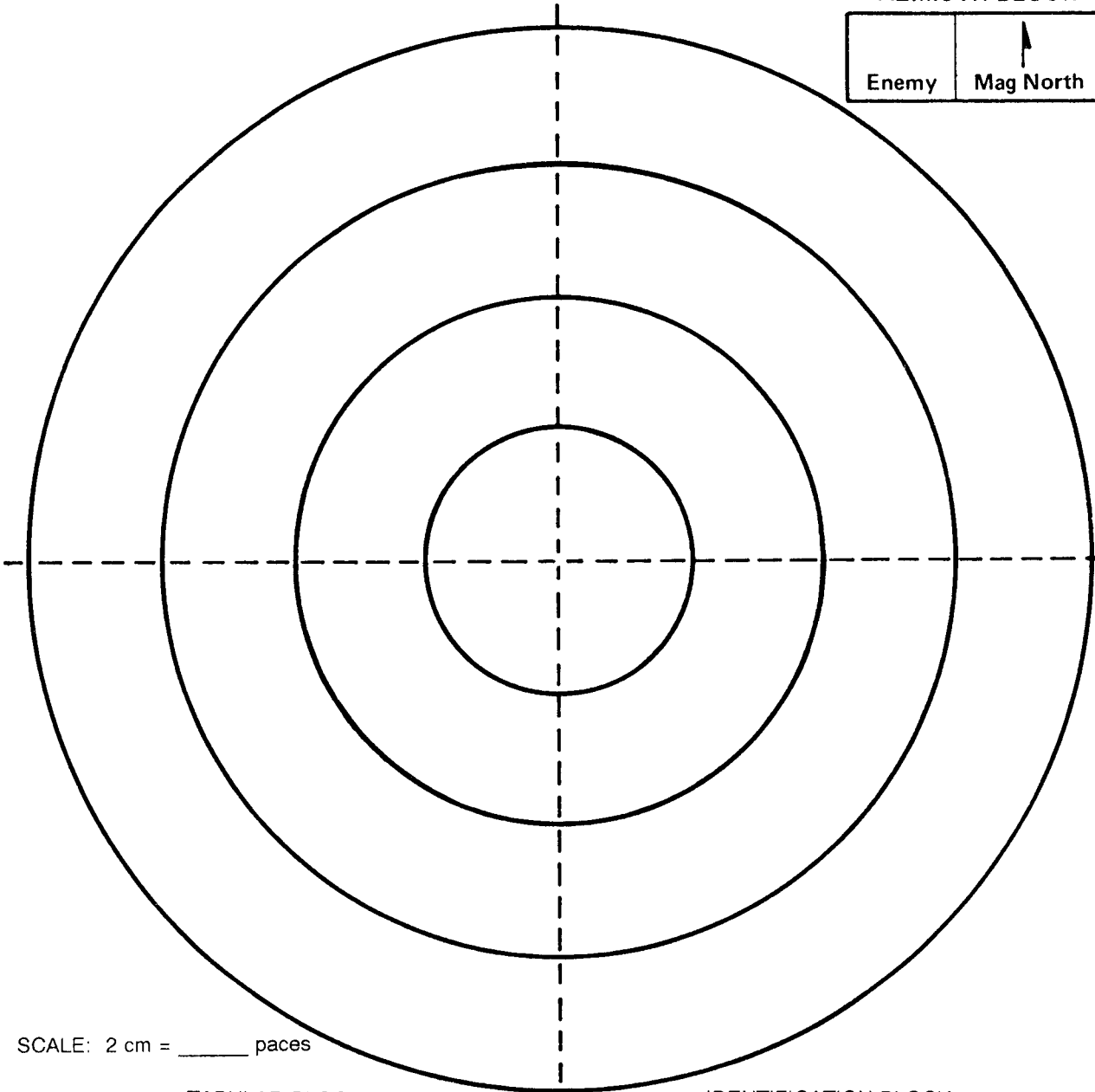
HASTY PROTECTIVE MINEFIELD RECORD

For use of this form, see FM 20-32; the proponent agency is TRADOC.

AZIMUTH BLOCK

	 Mag North
Enemy	

- P
- P
- P
- P
- 0 Pace
- P
- P
- P
- P



SCALE: 2 cm = _____ paces

TABULAR BLOCK

Row	Type	Actuation	Mine Number
Remarks			

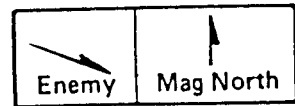
IDENTIFICATION BLOCK

Unit	
Ref Pt	
Remarks	
Map & Sheet No	
Name of OIC	
Signature	Time & Date
Mines Removed	
Mines Transferred	

HASTY PROTECTIVE MINEFIELD RECORD

For use of this form, see FM 20-32; the proponent agency is TRADOC.

AZIMUTH BLOCK



100 P

75 P

50 P

25 P

0 Pace

25 P

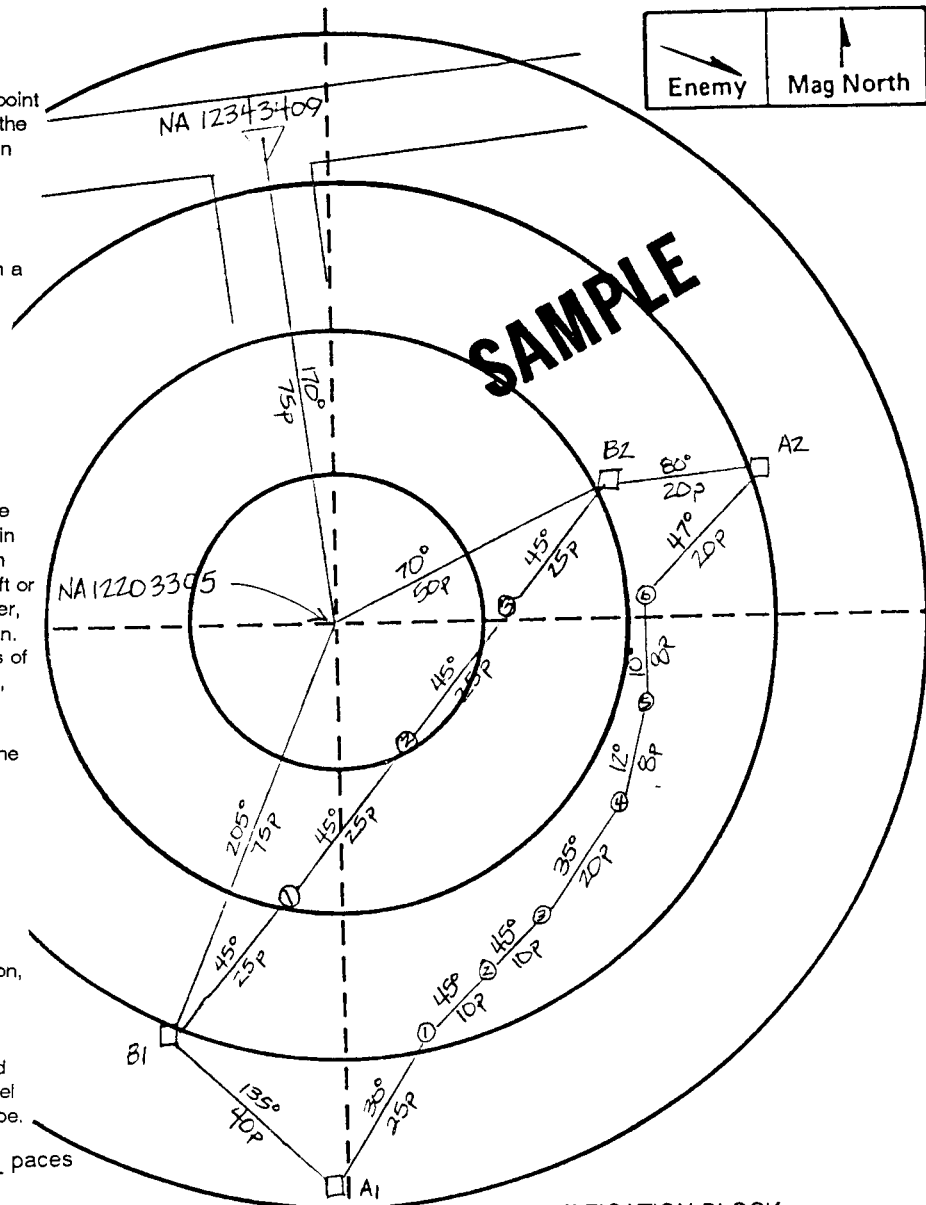
50 P

75 P

100 P

INSTRUCTIONS

- Designate an easily identifiable reference point on the ground (tree, stump, or stake). Orient the form (the blank form on the reverse) by tying in the center point of circles to the designated reference point on the ground.
- Tie in reference point to a landmark (road junction or house corner) that can be found on a standard military map.
- Complete the azimuth block.
- Complete the following information in the identification block: unit, reference point, remarks, map, sheet number, OIC, name, and SSAN.
- Starting from the reference point, record the magnetic azimuth in degrees (°) and distance in paces (P) of each leg from the friendly position toward the enemy position and from right to left or left to right across each row of mines. However, all rows must be recorded in the same direction. Whichever direction is used, the starting points of the rows must be marked A1, B1, and so forth, and the ending points marked A2, B2, and so forth, as shown in the example. Each mine in each row will be numbered sequentially from the starting point to the last mine in the row.
- Fill in the tabular block (see sample).
- Fill in the scale being used in the space provided. Fill in the pace readings in the right margin.
- Make all minefield reports (intention, initiation, completion, transfer, and change) by some secure means.
- Note what has been used to identify A1 and B1, such as 2 x 4 driven flush with ground, steel picket, or fence post wrapped with engineer tape.



SCALE: 2 cm = 25 paces

TABULAR BLOCK

Row	Type	Actuation	Mine Number
A	M16A1	Tripwire	1, 2, 6
A	M21	Pressure	3, 4, 5
B	M16A1	Tripwire	1, 3
B	M16A1	Controlled	2
X X X X X X X X X X			
Remarks Points A1, A2, B1, B2 are marked with orange tent pegs flush with ground.			

IDENTIFICATION BLOCK

Unit 2nd Platoon, D Co, 16th Engr BN	
Ref Pt Tree stump side of road with white engr tape at NA 12203305.	
Remarks Landmark is road junction at NA 12343409.	
Map & Sheet No TALBOT 5568	
Name of OIC ZLT ALLAN, SSN: 123-45-6789	
Signature A. Allan	Time & Date 1700 / 29 Sept 93
Mines Removed	
Mines Transferred	